
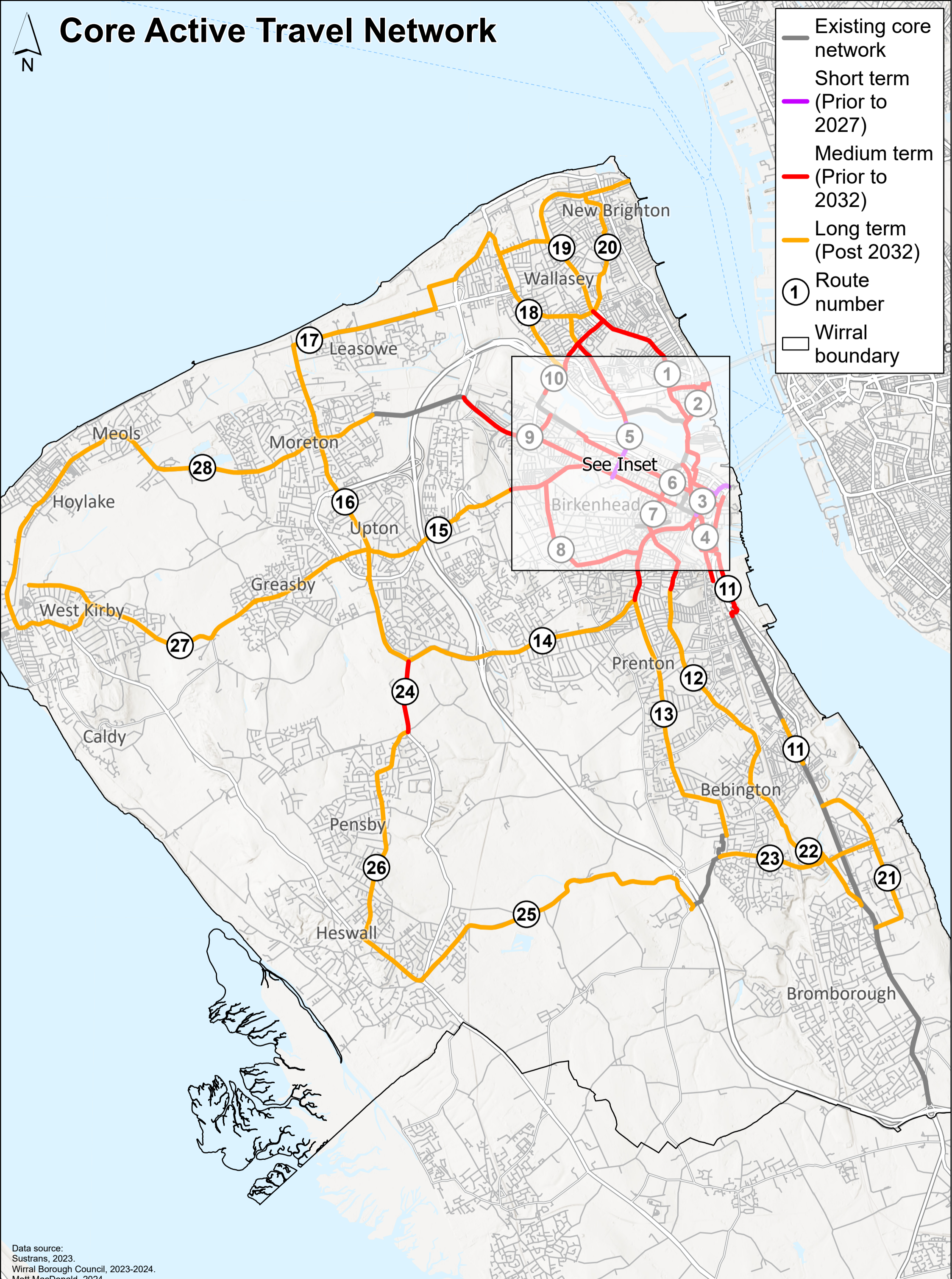




Core Active Travel Network

-  Existing core network
-  Short term (Prior to 2027)
-  Medium term (Prior to 2032)
-  Long term (Post 2032)
-  Route number
-  Wirral boundary



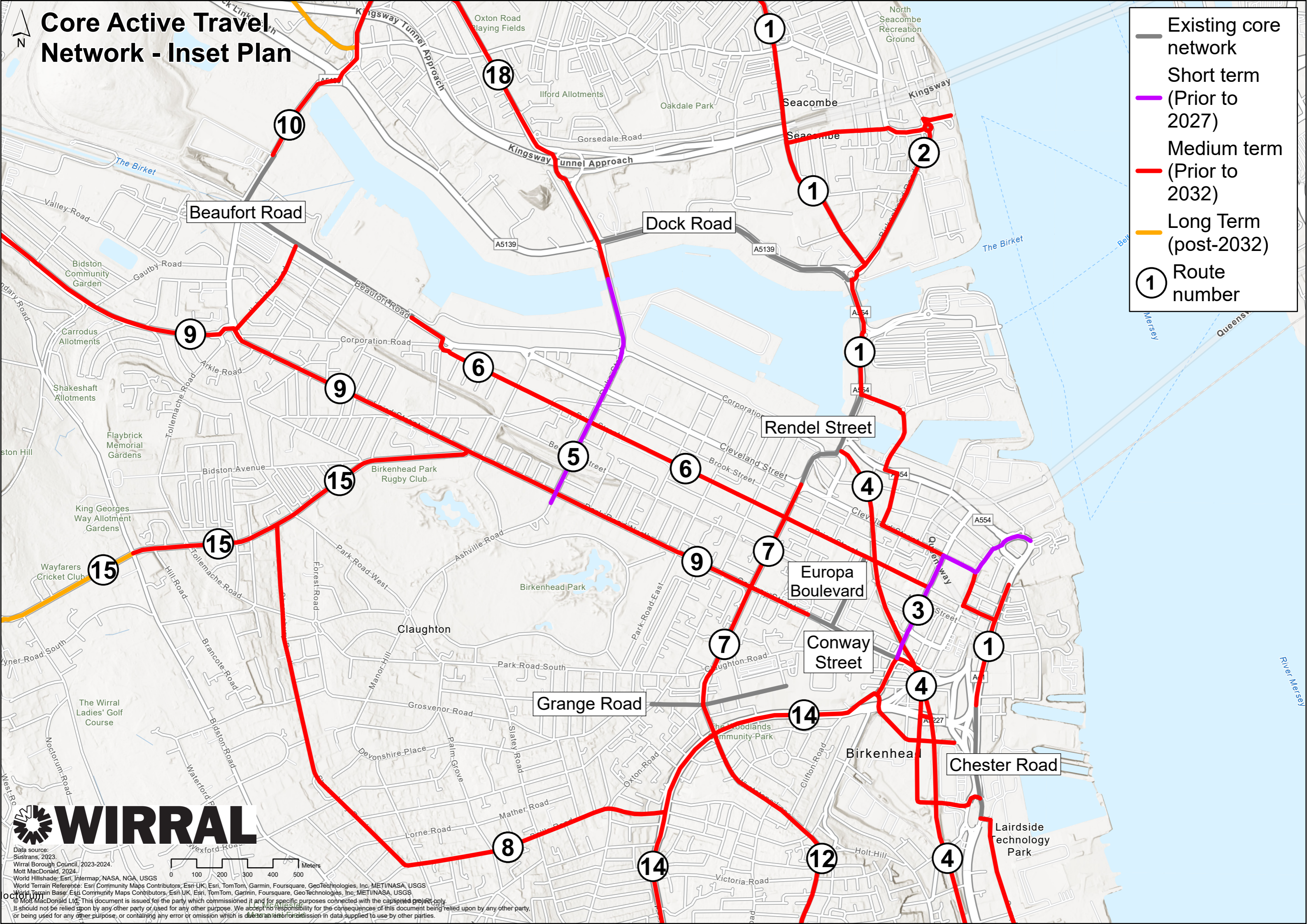
Data source:
 Sustrans, 2023.
 Wirral Borough Council, 2023-2024.
 Mott MacDonald, 2024.
 World Terrain Base: Esri UK, Esri, TomTom, Garmin, Foursquare, GeoTechnologies, Inc, METI/NASA, USGS
 World Hillshade: Esri, Intermap, NASA, NGA, USGS



© Mott MacDonald Ltd. This document is issued for the party which commissioned it and for specific purposes connected with the captioned project only. It should not be relied upon by any other party or used for any other purpose. We accept no responsibility for the consequences of this document being relied upon by any other party, or being used for any other purpose, or containing any error or omission which is due to an error or omission in data supplied to use by other parties.

Core Active Travel Network - Inset Plan

— Existing core network
— Short term (Prior to 2027)
— Medium term (Prior to 2032)
— Long Term (post-2032)
1 Route number



Data source: Sustrans, 2023.
 Wirral Borough Council, 2023-2024.
 Mott MacDonald, 2024.
 World Hillshade: Esri, Intermap, NASA, NGA, USGS
 World Terrain Reference: Esri Community Maps Contributors, Esri UK, Esri, TomTom, Garmin, Foursquare, GeoTechnologies, Inc, MET/NASA, USGS
 World Terrain Base: Esri Community Maps Contributors, Esri UK, Esri, TomTom, Garmin, Foursquare, GeoTechnologies, Inc, MET/NASA, USGS

© Mott MacDonald Ltd. This document is issued for the party which commissioned it and for specific purposes connected with the captioned project only. It should not be relied upon by any other party or used for any other purpose. We accept no responsibility for the consequences of this document being relied upon by any other party, or being used for any other purpose, or containing any error or omission which is due to an error or omission in data supplied to use by other parties.